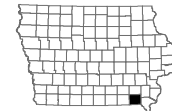


# Lake Sugema Van Buren County


Contour interval is four feet.



Maximum Depth - 33.6 ft  
Mean Depth - 11.9 ft  
Area - 579 acres  
Volume - 6,833 acre-ft

Lake mapped June 2010  
Depths adjusted to crest  
Horizontal Datum NAD 83  
Coordinates are UTM Zone 15  
ArcGIS 10.0 Basemap Imagery

## Depth

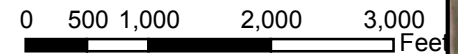


Fisheries  
Bureau



## Legend

- Maximum Depth
- Boat Ramp
- Parking Lot
- WMA



**Sugema WMA**

